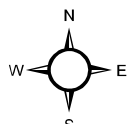
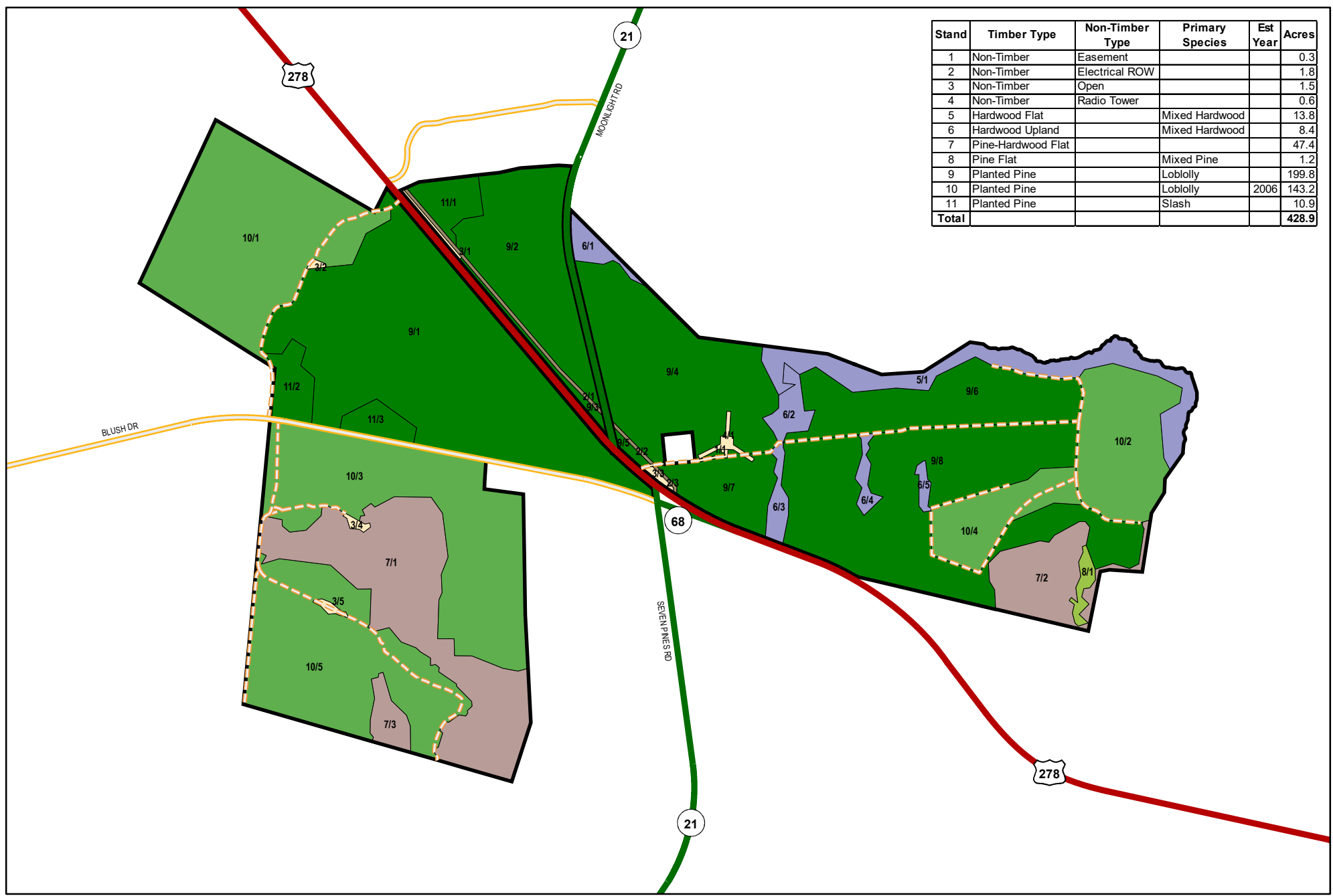
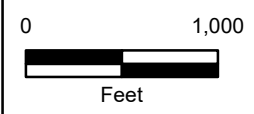


Stand	Timber Type	Non-Timber Type	Primary Species	Est Year	Acres
1	Non-Timber	Easement			0.3
2	Non-Timber	Electrical ROW			1.8
3	Non-Timber	Open			1.5
4	Non-Timber	Radio Tower			0.6
5	Hardwood Flat		Mixed Hardwood		13.8
6	Hardwood Upland		Mixed Hardwood		8.4
7	Pine-Hardwood Flat				47.4
8	Pine Flat		Mixed Pine		1.2
9	Planted Pine		Loblolly		199.8
10	Planted Pine		Loblolly	2006	143.2
11	Planted Pine		Slash		10.9
Total					428.9



Timber			Non-Timber		
Bay/Pond Hardwood	Hardwood Flat	Pine Upland	Open	Dike	Pond
Cypress Pond	Hardwood Upland	Pine-Hardwood Flat	Air Strip	Building Site	Lake
Beaver Pond	Bottomland Hardwood	Pine-Hardwood Upland	Live Oak Avenue	Borrow Pit	Marsh
Hedgerow	Swamp	Planted Pine - PreMerch	Orchard	Cemetery	River
Cutover	Backwater	Planted Pine - Merch (12-20 Yr. Old)	ROW	Field	Slough
Pre-Merchantable Hardwood	Pine Flat	Planted Pine - Merch (20+ Yr. Old)	Invasive Species	Wildlife Food Plot	SMZ
			Canal	Game Patch	



Timber Type Map
 Louis D. Rhodes Family Trust
 LD Rhodes Tract
 428.9± GIS Acres
 421.8± Tax Acres
 Barnwell County, SC
 July 03, 2019