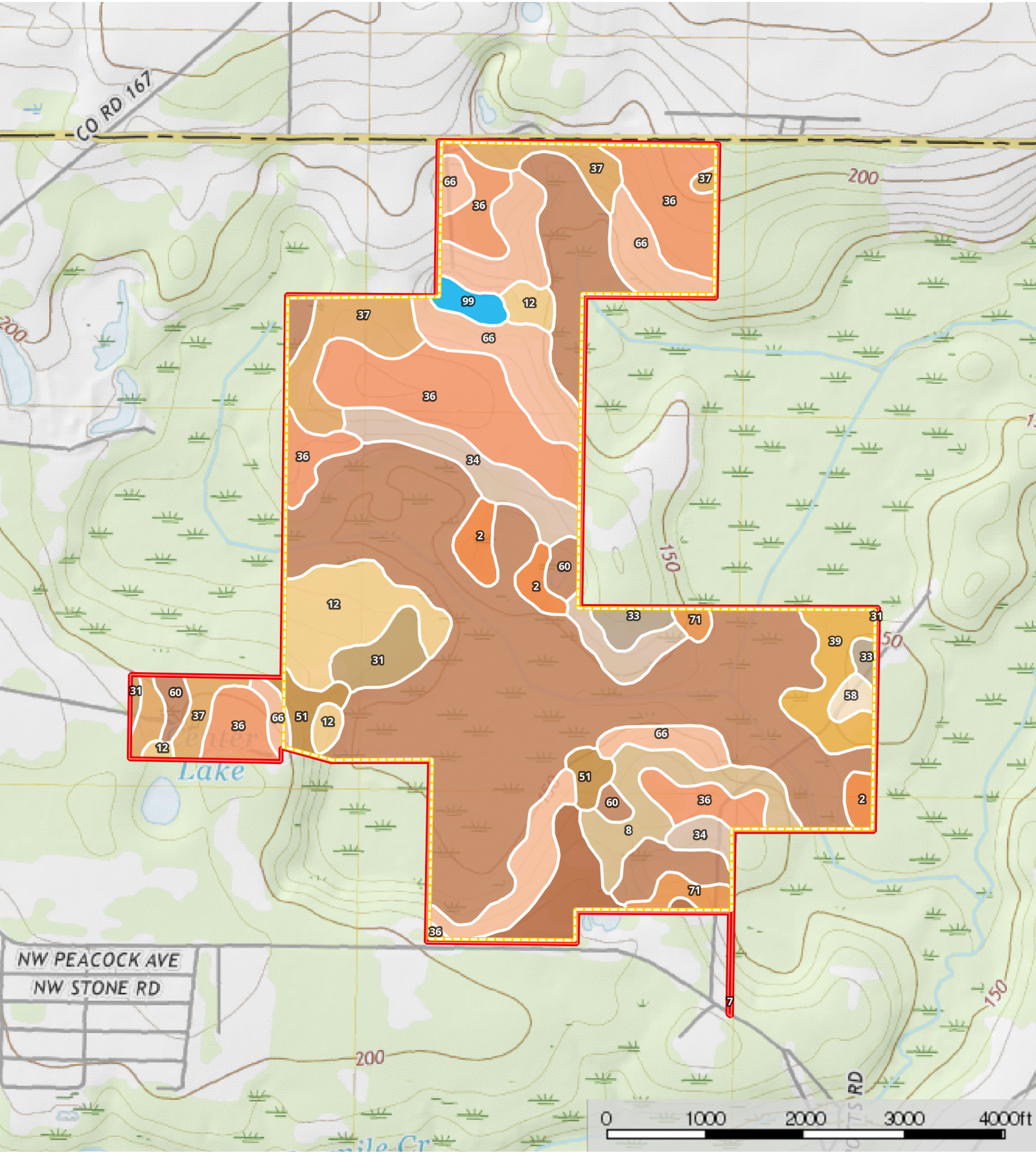



Dan D Ridge  
Calhoun County, Florida, 510 AC +/-



HighFence Boundary

|  522.9 ac









SOIL CODE	SOIL DESCRIPTION	ACRES	%	CAP
31	Foxworth sand, 0 to 5 percent slopes	9.1	1.74	3s
2	Albany loamy sand, 0 to 5 percent slopes	10.5	2.01	3w
58	Stilson loamy sand, 2 to 5 percent slopes	2.6	0.49	2s
39	Leefield loamy sand, 0 to 5 percent slopes	12.8	2.45	2w
7	Blanton sand, 0 to 5 percent slopes	13.4	2.56	3s
33	Fuquay loamy sand, 2 to 5 percent slopes	6.1	1.16	2s
66	Lakeland and Troup soils, 8 to 12 percent slopes	59.6	11.4	6s
36	Lakeland sand, 0 to 5 percent slopes	78.6	15.03	3s
12	Chipley sand, 0 to 5 percent slopes	27.2	5.2	3s
51	Plummer sand, 0 to 5 percent slopes	8.4	1.61	4w
60	Croatan, Rutlege, and Surrency soils, depressional	212.2	40.59	7w
71	Dothan-Fuquay complex, 8 to 12 percent slopes	6.4	1.22	4e
37	Lakeland sand, 5 to 8 percent slopes	31.1	5.95	4s
99	Water	3.8	0.73	-
34	Fuquay loamy sand, 5 to 8 percent slopes	24.0	4.6	3s
8	Blanton sand, 5 to 8 percent slopes	17.0	3.25	4s
TOTALS		522.9	100%	5.02

## Capability Legend

Increased Limitations and Hazards

Decreased Adaptability and Freedom of Choice Users

Land, Capability

								
	1	2	3	4	5	6	7	8
'Wild Life'	•	•	•	•	•	•	•	•
Forestry	•	•	•	•	•	•	•	
Limited	•	•	•	•	•	•	•	
Moderate	•	•	•	•	•	•		
Intense	•	•	•	•	•			
Limited	•	•	•	•				
Moderate	•	•	•					
Intense	•	•						
Very Intense	•							

## Grazing Cultivation

(c) climatic limitations (e) susceptibility to erosion

(s) soil limitations within the rooting zone (w) excess of water